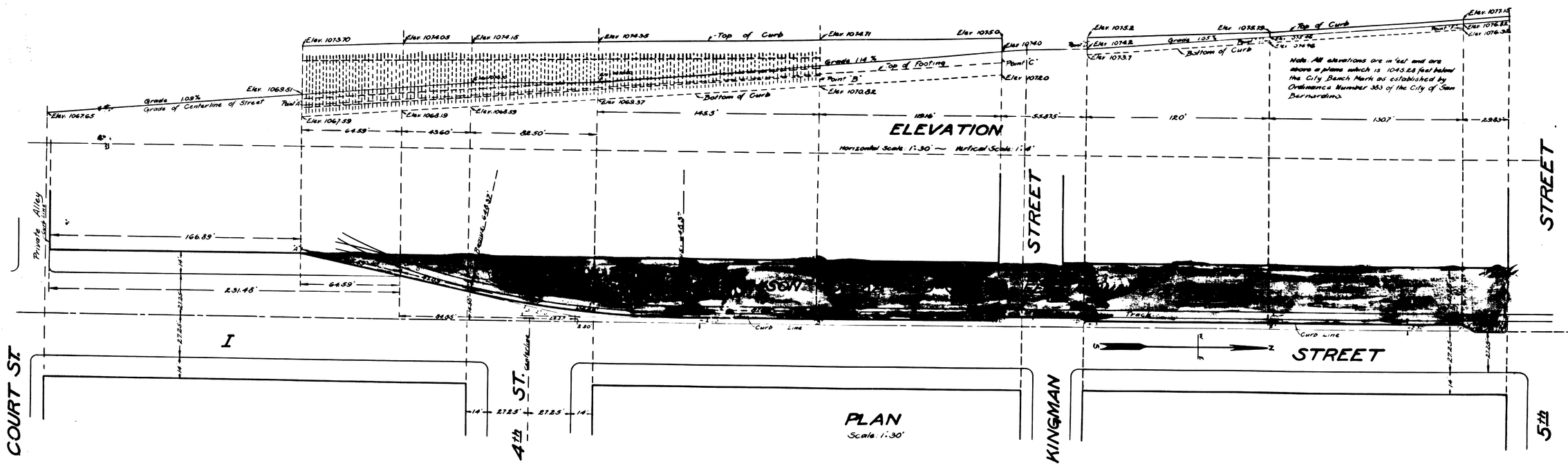

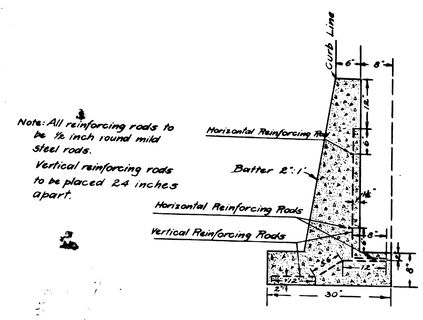

SECTION OF CURB
Between
Points "A" and "B"
Scale: 3/4" = 1'

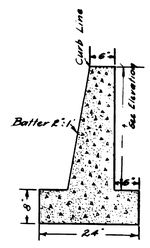

SECTION OF CURB
Between
Points "B" and "C"
Scale: 3/4" = 1'

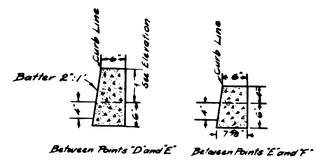

SECTIONS OF CURB
Scale: 3/4" = 1'

Legend
' means foot or feet
" means inch or inches
St. means Street
Elev. means Elevation
Curb is located along Easterly Line of Railroad Right of Way
Curb to be constructed shown thus
Railroad Right of Way shown thus

Specifications No. 230

MAP
Showing

PLAN, ELEVATION AND SECTIONS
of
CURB
Along
ATCHISON TOPEKA AND SANTA FÉ RAILWAY
In
I STREET
South of 5th Street

San Bernardino California

L.H. Brady City Engineer
March 1915